

Estaca 00

Áreas: Sem alero; Corte: 3,629 m²

Volumes entre estacas:
Alero = 0,000 m³
Corte = 39,893 m³

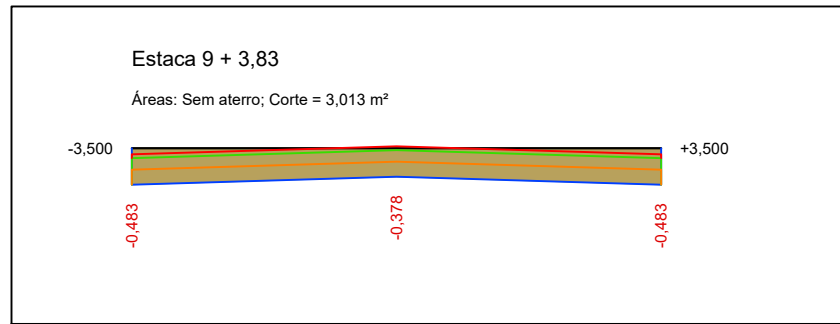
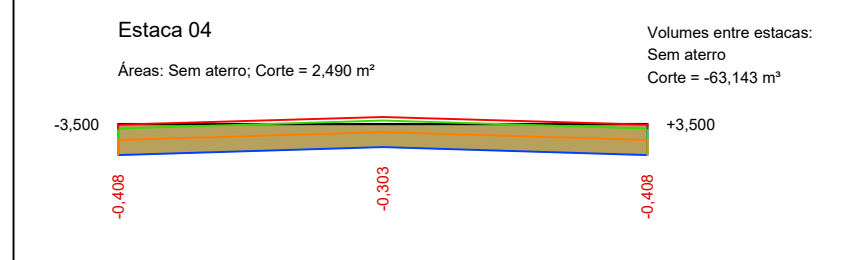
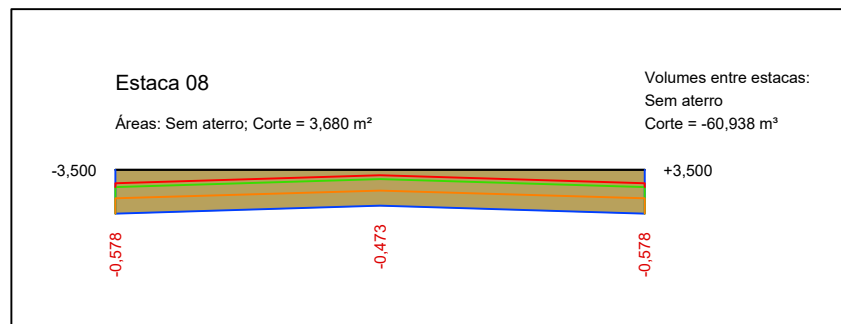
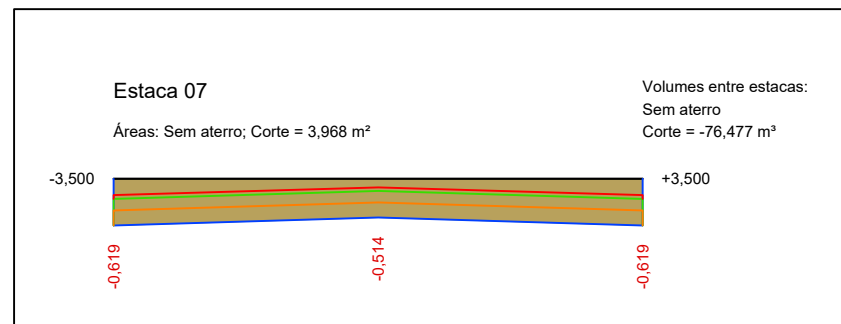
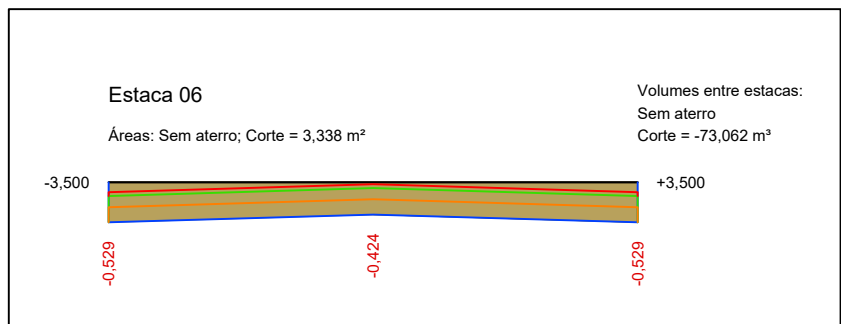

-3,500

+3,500

-0,571

-0,485

+0,571

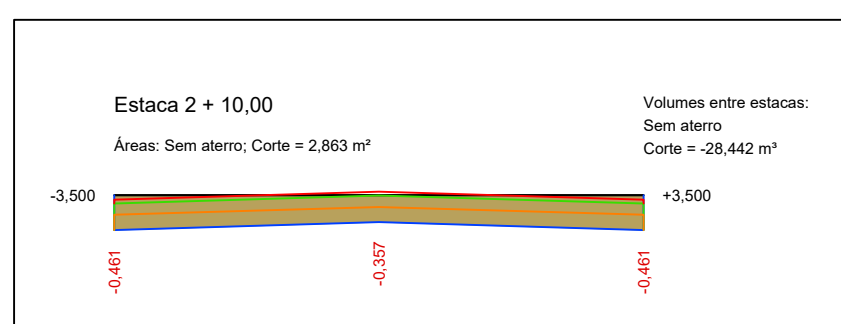
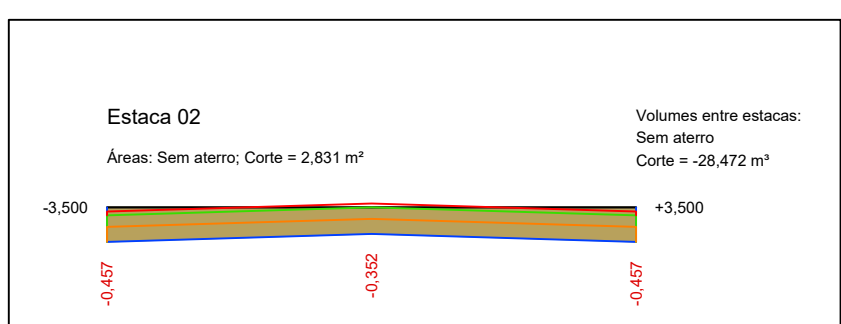
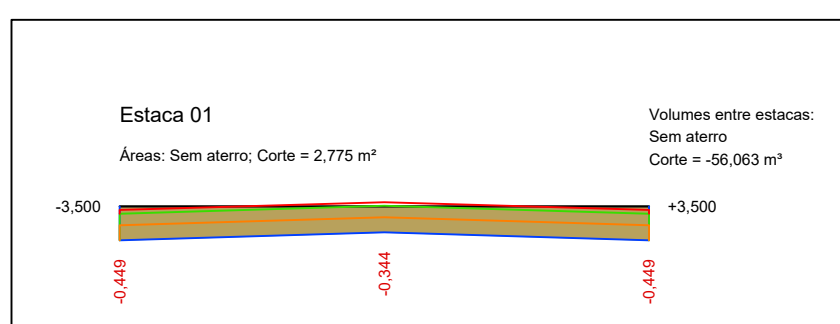


Estaca 00

Áreas: Sem atero; Corte = 3,013 m²

Volumes entre estacas:
Sem atero
Corte = 50,933 m³

-3,500 -0,683 -0,378 +0,378 +3,500



Estaca 00

Áreas: Sem aterro; Corte = 6.058 m²

Volumes entre estacas:
Sem aterro = 5m
Corte = -88.333 m³

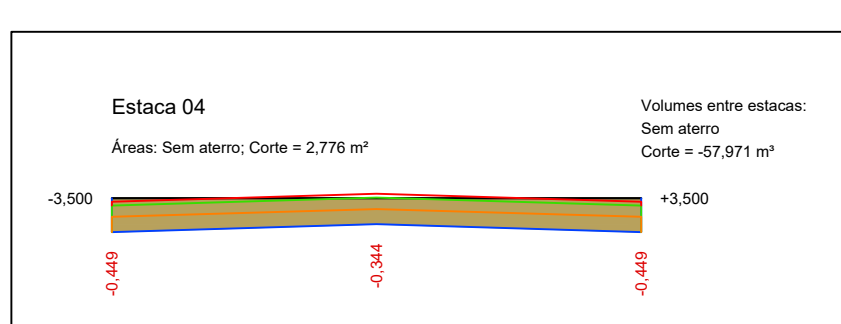
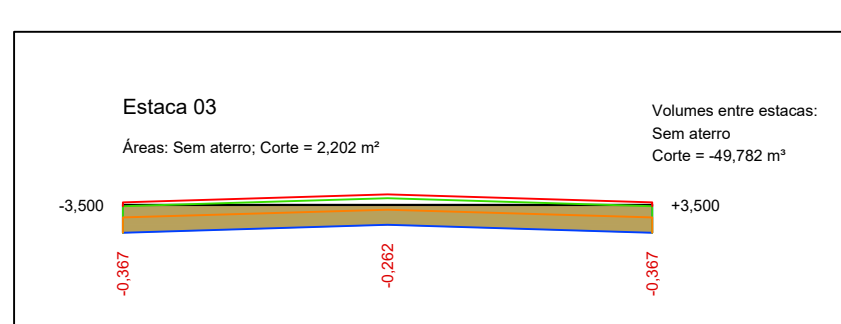
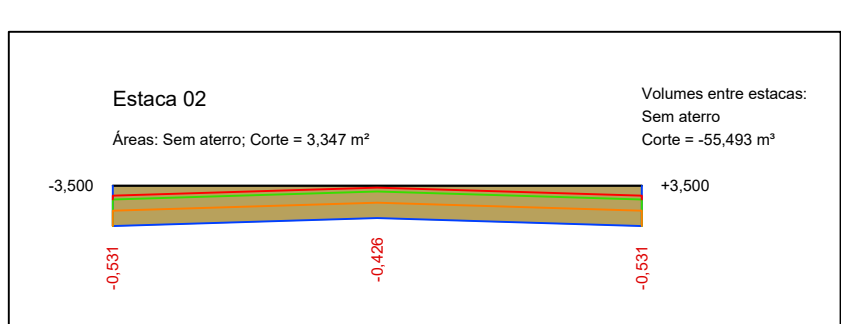
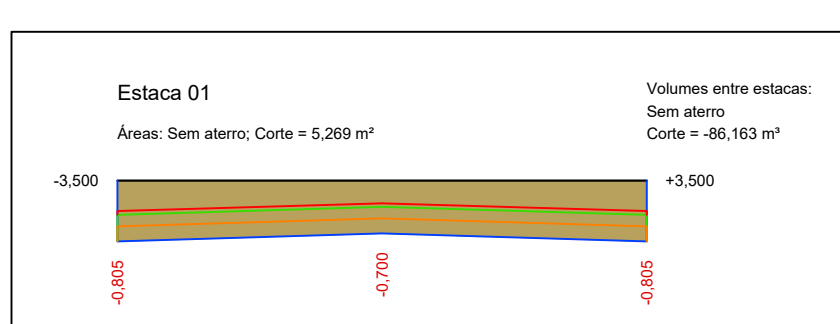
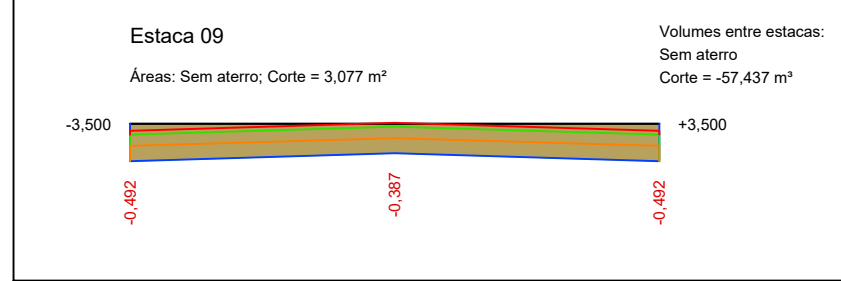
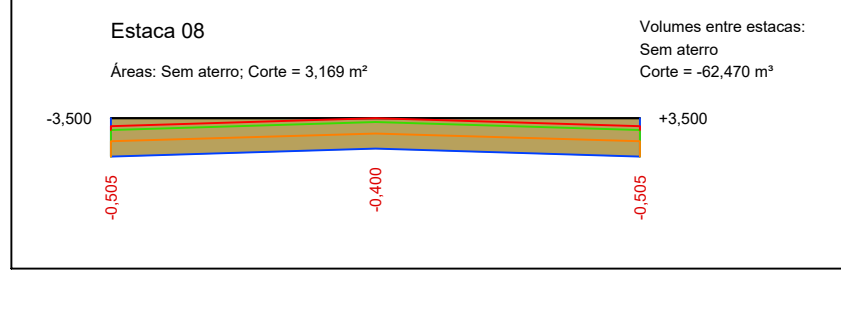
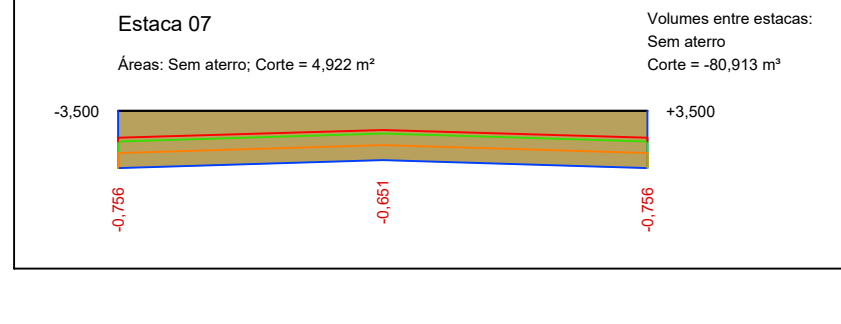
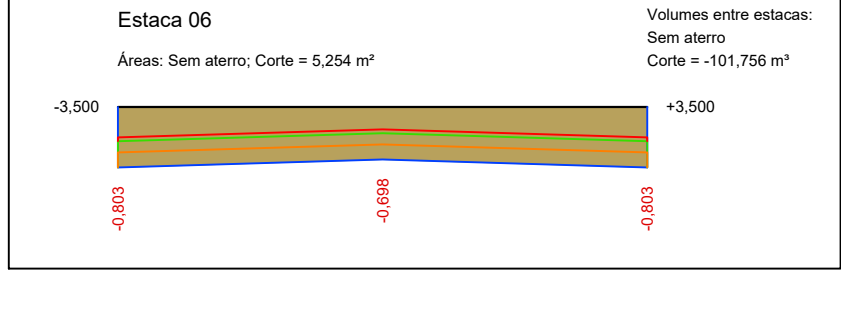
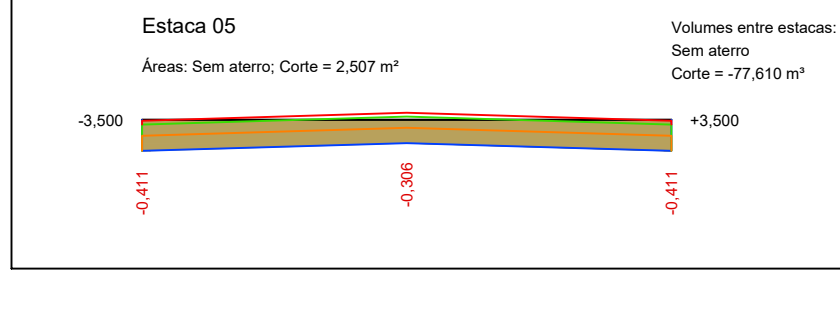
-3.500

+3.500

-0.918


-0.810

-0.918

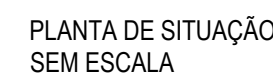
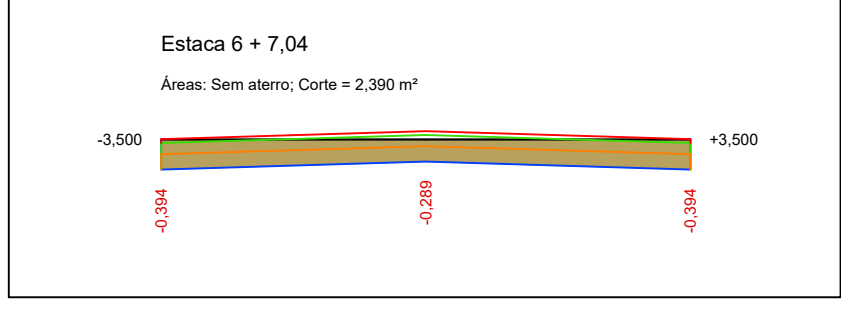
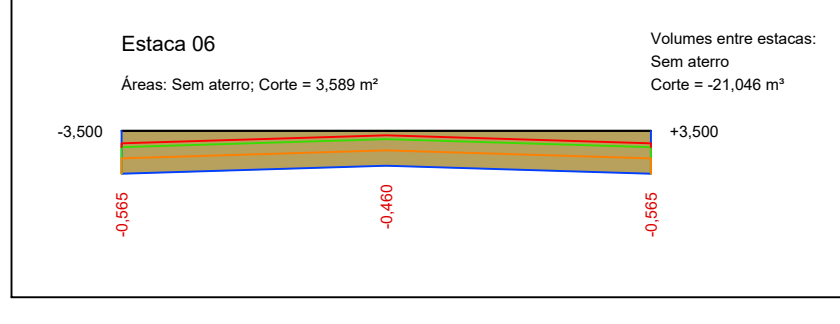


Estaca 00
Áreas: Sem altero: Corte = 3,286 m²

Volumes entre estacas:
Sem altero
Corte = 45,556 m³



The diagram shows a cross-section of a structure, likely a bridge pier or abutment, with a trapezoidal shape. The top width is 3.500, and the bottom width is also 3.500. The height is 0.322. A central vertical line indicates a depth of 0.417. The structure is divided into two colored regions: a blue region on the left and a yellow region on the right. The text indicates that the area is 3.286 m² and the volume is 45.556 m³.



SISTEMA DE TERRAPLENAGEM:

SUPERFICIAL:

-
- TERRENO NATURAL
 LINHA DE GREIDE
 LINHA DE TERRAPLENAGEM
 MEIO FIO EXECUTADO
 MEIO FIO PROJETADO
 CORTE
 ATERRO
 CALÇADA PROJETADA 1,50m
 VIA A PAVIMENTAR
 VIA PAVIMENTADA

Rev.	Tipo	Data	Revisado Por	Resp. Técnico	Descrição
TIPOS DE EMISSÃO	A - Projeto Básico B - Projeto Executivo	C - Para Conhecimento D - Para Cotação	E - Para Construção F - Conf. Comprado	H - Cancelado	



R. Samaritana, 1185 - Santa Edwiges

OBRA DE PAVIMENTAÇÃO E DRENAGEM EM DIVERSAS RUAS
DO MUNICÍPIO DE ARAPIRACA/AL

SEÇÕES TRANSVERSAIS

Contrato Caixa Econômica n.º
105686

Projeto		Desenhistas	Aprov.	Revisão	N.º Contrato:
<div style="border: 1px solid black; height: 60px;"></div>				01	<div style="border: 1px solid black; padding: 5px;">873603/18</div>
		<div style="border: 1px solid black; height: 20px;"></div>	GREA	<div style="border: 1px solid black; padding: 5px;">Data AGOSTO/2024</div>	
N.º Desenho DE-873603-19-06-23-01-04	Contratante Prefeitura Municipal de Arapiraca - CNPJ: 12198693/0001-58			Escala	Folha
N.º Arquivo Digital DE-873603-19-06-23-01-04.dwg	Localização BAIRRO CANAFISTULA II-ARAPIRACA - ALAGOAS			1:1000	04/06